







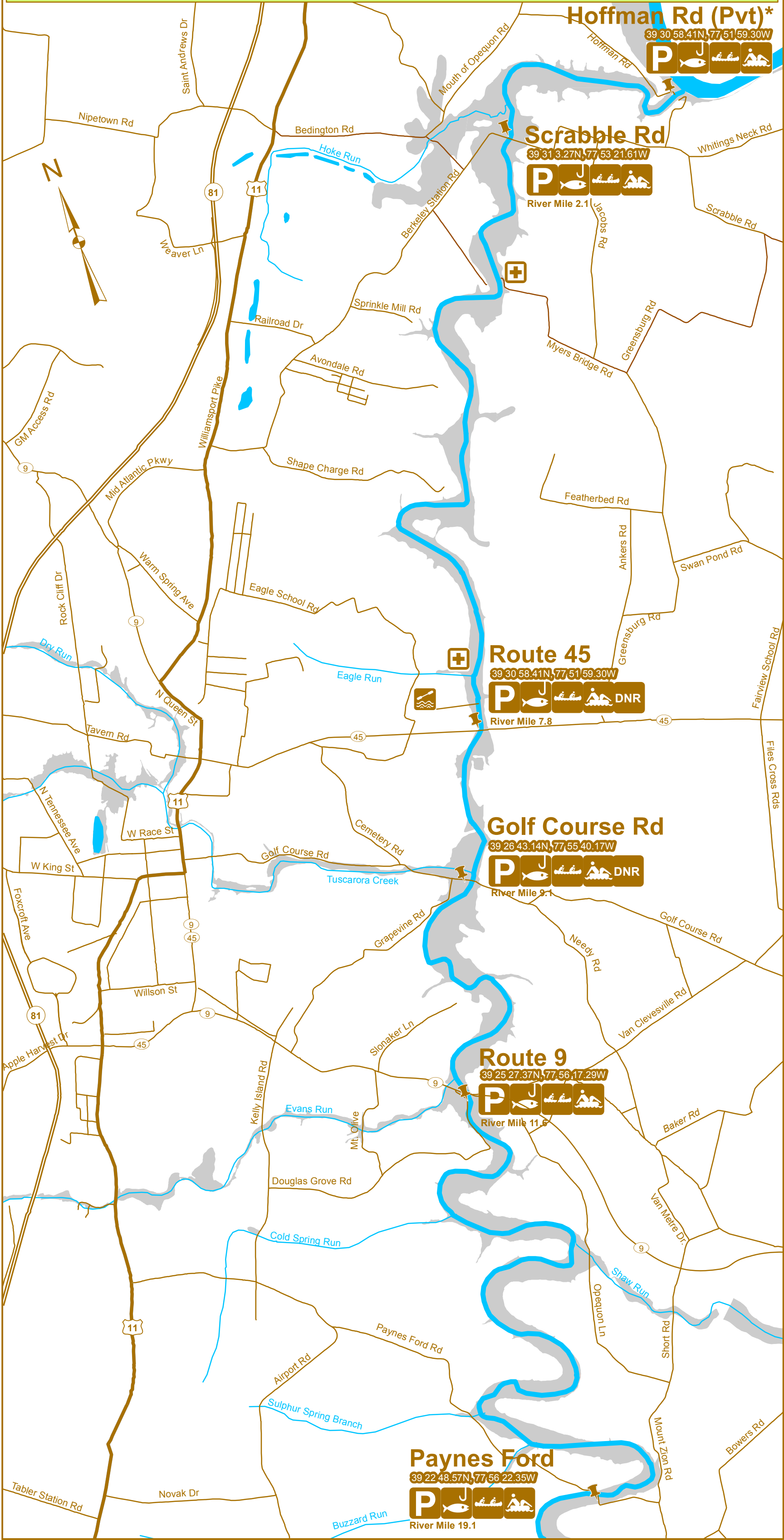
 Parking	 Fishing
 Canoe/Kayak	 DNR Certified
 Tubing	 Fast Water
 River Access	 Emergency Exit
 Flood Plain	

1 0.5 0 1  
Miles

# Opequon Creek Water Trail


Opequon Creek is located in West Virginia's Eastern Panhandle and is a small stream that meanders through 35 miles of sparsely populated pastoral valleys and forested landscapes. The Opequon is a family friendly creek, where you encounter magnificent sycamore trees, birds, deer and a diverse population of fish.

This water trail map was created through the cooperation of the Opequon Creek Project Team and the Upper Potomac RIVERKEEPER. Your efforts to protect the beauty and quality of the Opequon Creek are greatly appreciated as you enjoy all that this serene creek has to offer.



**Hoffman Rd (Pvt)\***  
 39 30 58.41N, 77 51 59.30W  


**Scrabble Rd**  
 39 31 3.27N, 77 53 21.61W  
  
 River Mile 2.1

**Route 45**  
 39 30 58.41N, 77 51 59.30W  
  
 River Mile 7.8

**Golf Course Rd**  
 39 26 43.14N, 77 55 40.17W  
  
 River Mile 9.1

**Route 9**  
 39 25 27.37N, 77 56 17.29W  
  
 River Mile 11.6

**Paynes Ford**  
 39 22 48.57N, 77 56 22.35W  
  
 River Mile 19.1